

# Stanley Park

Scale: 1:5000

Contour Interval: 2.5m

Orienteering map by Jeff Teutsch, Summer 2016  
 Based on GIS material from the City of Calgary  
 Updates David Roberts 2018 Tim McLaren 2019

## Special Symbols




- × picnic table, bench
- significant sign or wooden fort
- × planter

For complete orienteering legend, ask at registration table.



Learn more at [OrienteeringCalgary.ca](http://OrienteeringCalgary.ca)



Stanley Park 2019-06-05		
Beginner	1.7 km	
		
1	51	Fence, Northeast corner
2	56	Prominent tree, Northwest side
3	57	Paved area, South tip
4	58	Boulder field, Southeast tip
5	59	Clearing
6	60	Eastern Prominent feature
7	61	Stairway, Upper part
8	62	Stairway, Top
9	63	Fence, North End
10	64	Prominent feature
11	65	Boundary stone, Cairn
	200 m	

**Course closes at 8 PM**  
**EMERGENCY: 403-988-0649**